

Planning Pack Map

CENTRE COORDINATES:
ITM 629783,594291

ORDER NO.:
50192360_1

MAP SERIES:
1:2,500
1:2,500
6027-C
6027-D

COMPILED AND PUBLISHED BY:
Ordnance Survey Ireland,
Phoenix Park,
Dublin 8,
Ireland.

Unauthorised reproduction
infringes Ordnance Survey Ireland
and Government of Ireland
copyright.

All rights reserved.
No part of this publication may
be copied, reproduced
or transmitted in any form
or by any means without the prior
written permission of
the copyright owners.

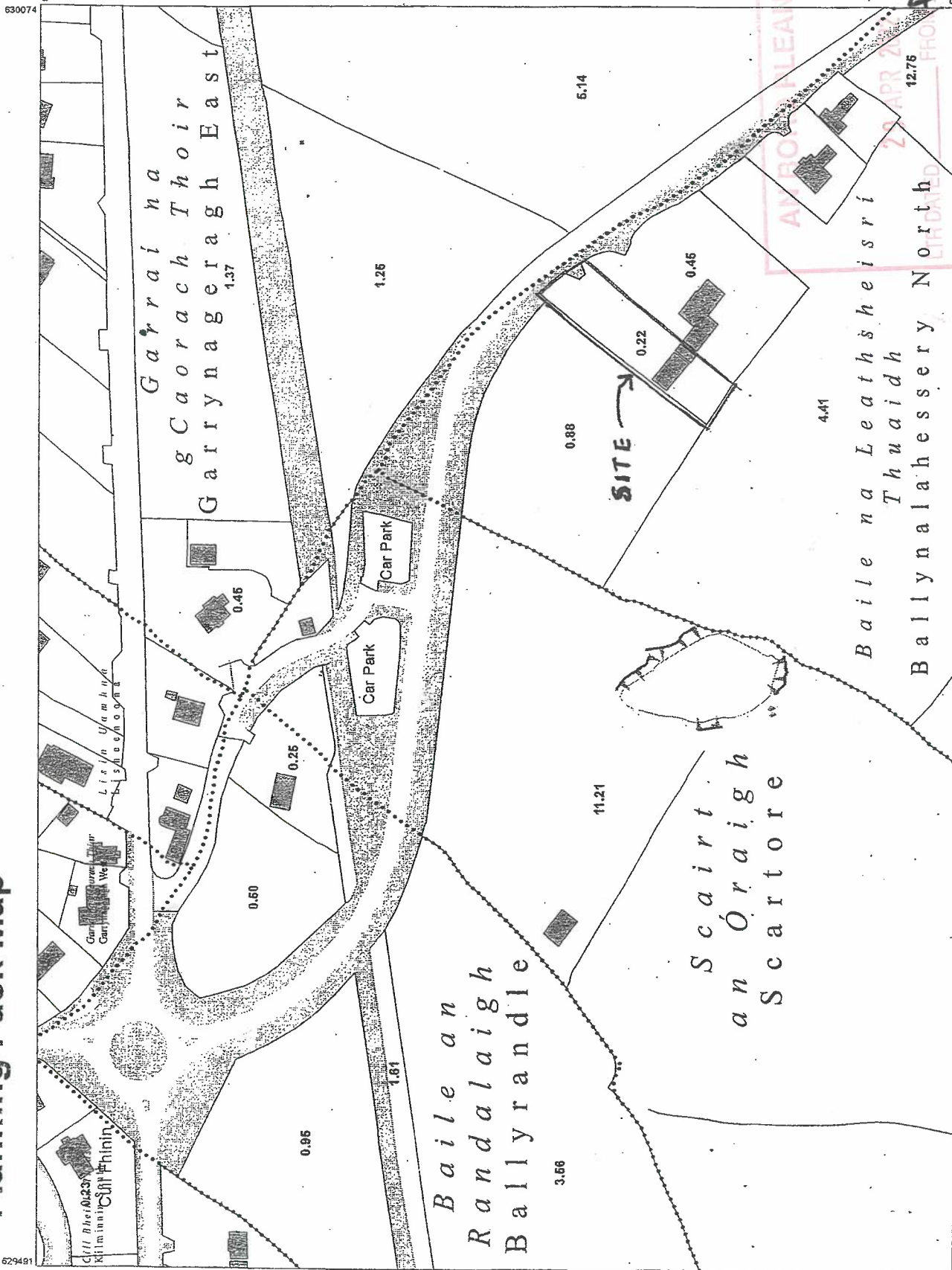
The representation on this map
of a road, track or footpath
is not evidence of the existence
of a right of way.

Ordnance Survey maps
never show legal property
boundaries, nor do they
show ownership of
physical features.

© Suirbhétreacht Ordánáis Éireann,
2021

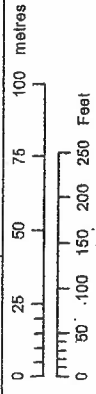
© Ordnance Survey Ireland, 2021

LEGEND:
<http://www.osi.ie>
search 'Large Scale Legend'



CAPTURE RESOLUTION:
The map objects are only accurate to the
resolution at which they were captured.
Output scale is not indicative of data capture scale.
Further information is available at:
<http://www.osi.ie>; search 'Capture Resolution'

OUTPUT SCALE: 1:2,500



664076

630074

629491

594500

AM ROINN PLEANÁLA
22 APR 2021
LTD DATED FROM
LDG- N 313461-22
ABP.

CENTRE COORDINATES:
ITM 629783.594291

PUBLISHED: 12/05/2021
ORDER NO.: 50192360_1

MAP SERIES: 6 Inch Raster
MAP SHEETS: WD031

COMPILED AND PUBLISHED BY:
Ordnance Survey Ireland,
Phoenix Park,
Dublin 8,
Ireland.

Unauthorised reproduction
infringes Ordnance Survey Ireland
and Government of Ireland
copyright.

All rights reserved.
No part of this publication may
be copied, reproduced
or transmitted in any form
or by any means without the prior
written permission of
the copyright owners.

The representation on this map
of a road, track or footpath
is not evidence of the existence
of a right of way.

Ordnance Survey maps
never show legal property
boundaries, nor do they
show ownership of
physical features.

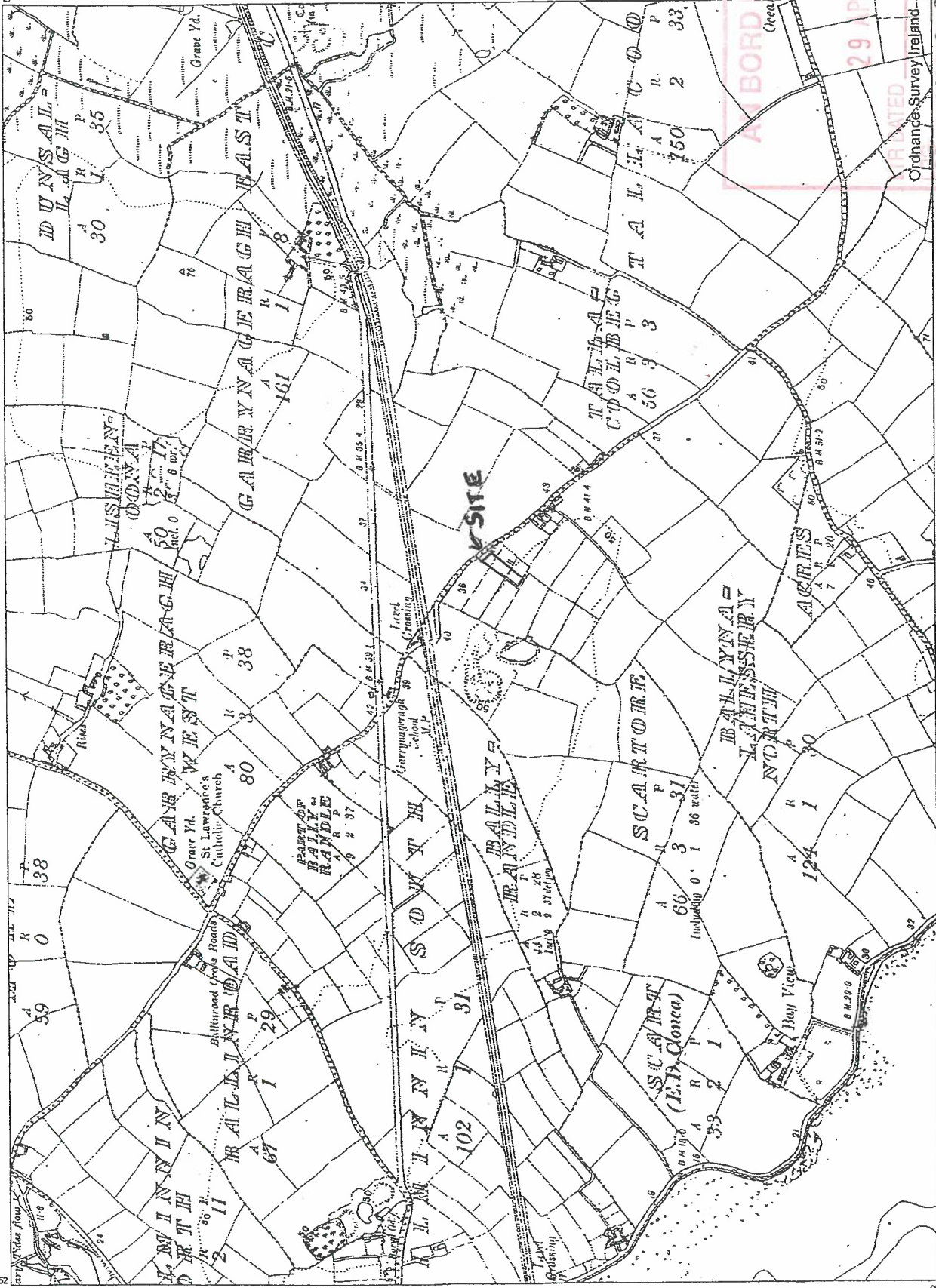
© Suirbhéireacht Ordainis Éireann,
2021
© Ordnance Survey
www.os.ie/copyright

search 'Large Scale Legend'
<http://www.os.ie>

Site Location Map

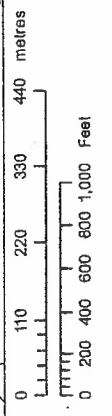
631013

629352



CAPTURE RESOLUTION:
The map objects are only accurate to the
resolution at which they were captured.
Output scale is not indicative of data capture scale.
Further information is available at:
<http://www.osi.ie>; search 'Capture Resolution'

OUTPUT SCALE: 1:10,560



Ordnance Survey Ireland
313 1013-22
N

